



Gatwick Airport Northern Runway Project

Works Plans - For Approval - Clean Version

Book 4

VERSION: 7.0

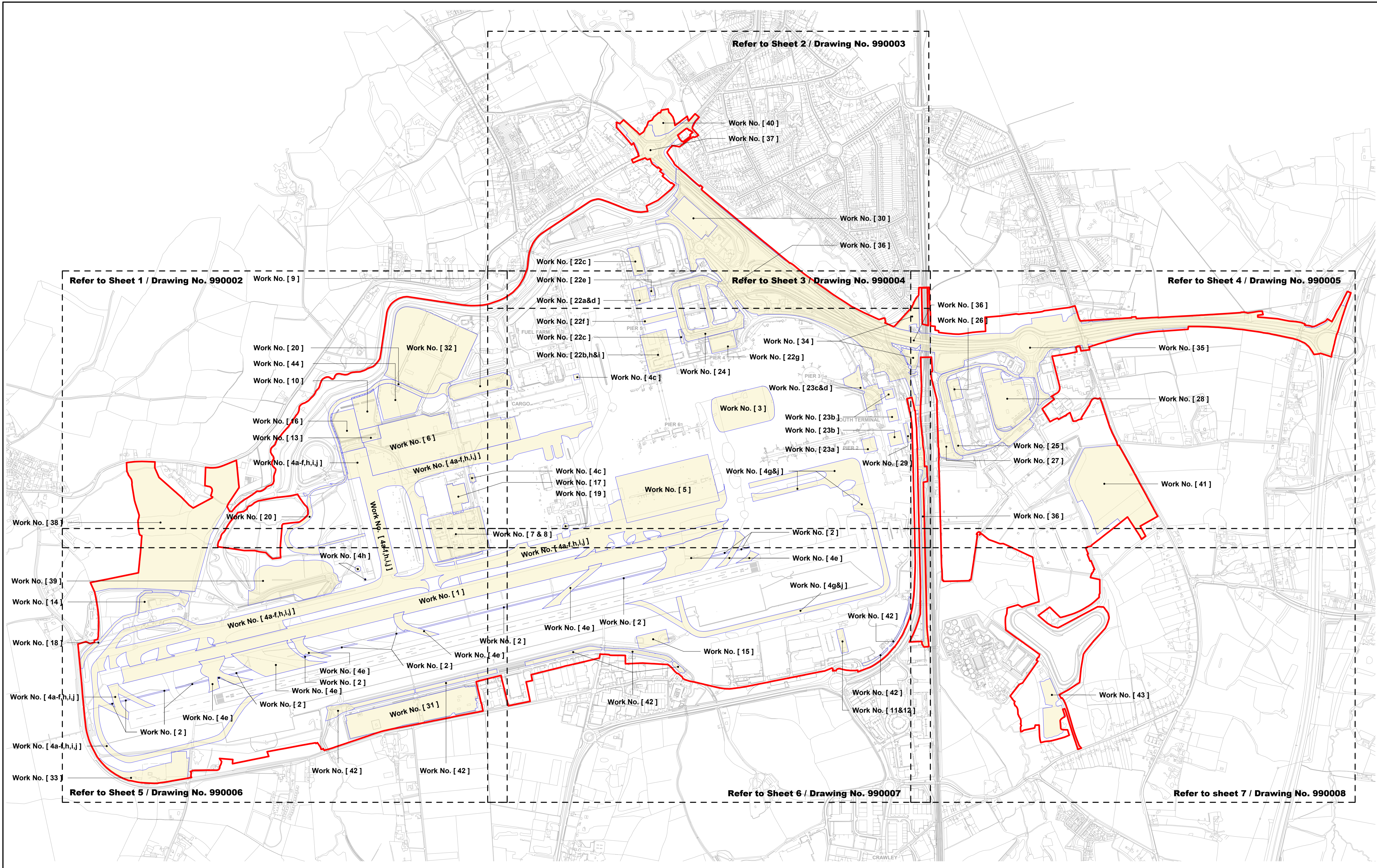
DATE: JULY 2024

Application Document Ref: 4.5

PINS Reference Number: TR020005

Works Plans – For Approval

Drawing Number	Revision	Drawing Title	Size	Sheet Size
20000-XX-A-XXX-GA-990001	P06	Works Plans – APFP Regulation 5(2)(j) – Key Plan	1:7500	A1
20000-XX-A-XXX-GA-990002	P05	Works Plans – APFP Regulation 5(2)(j) – Sheet 1 of 7	1:2500	A1
20000-XX-A-XXX-GA-990003	P04	Works Plans – APFP Regulation 5(2)(j) – Sheet 2 of 7	1:2500	A1
20000-XX-A-XXX-GA-990004	P04	Works Plans – APFP Regulation 5(2)(j) – Sheet 3 of 7	1:2500	A1
20000-XX-A-XXX-GA-990005	P02	Works Plans – APFP Regulation 5(2)(j) – Sheet 4 of 7	1:2500	A1
20000-XX-A-XXX-GA-990006	P04	Works Plans – APFP Regulation 5(2)(j) – Sheet 5 of 7	1:2500	A1
20000-XX-A-XXX-GA-990007	P03	Works Plans – APFP Regulation 5(2)(j) – Sheet 6 of 7	1:2500	A1
20000-XX-A-XXX-GA-990008	P04	Works Plans – APFP Regulation 5(2)(j) – Sheet 7 of 7	1:2500	A1



KEY:

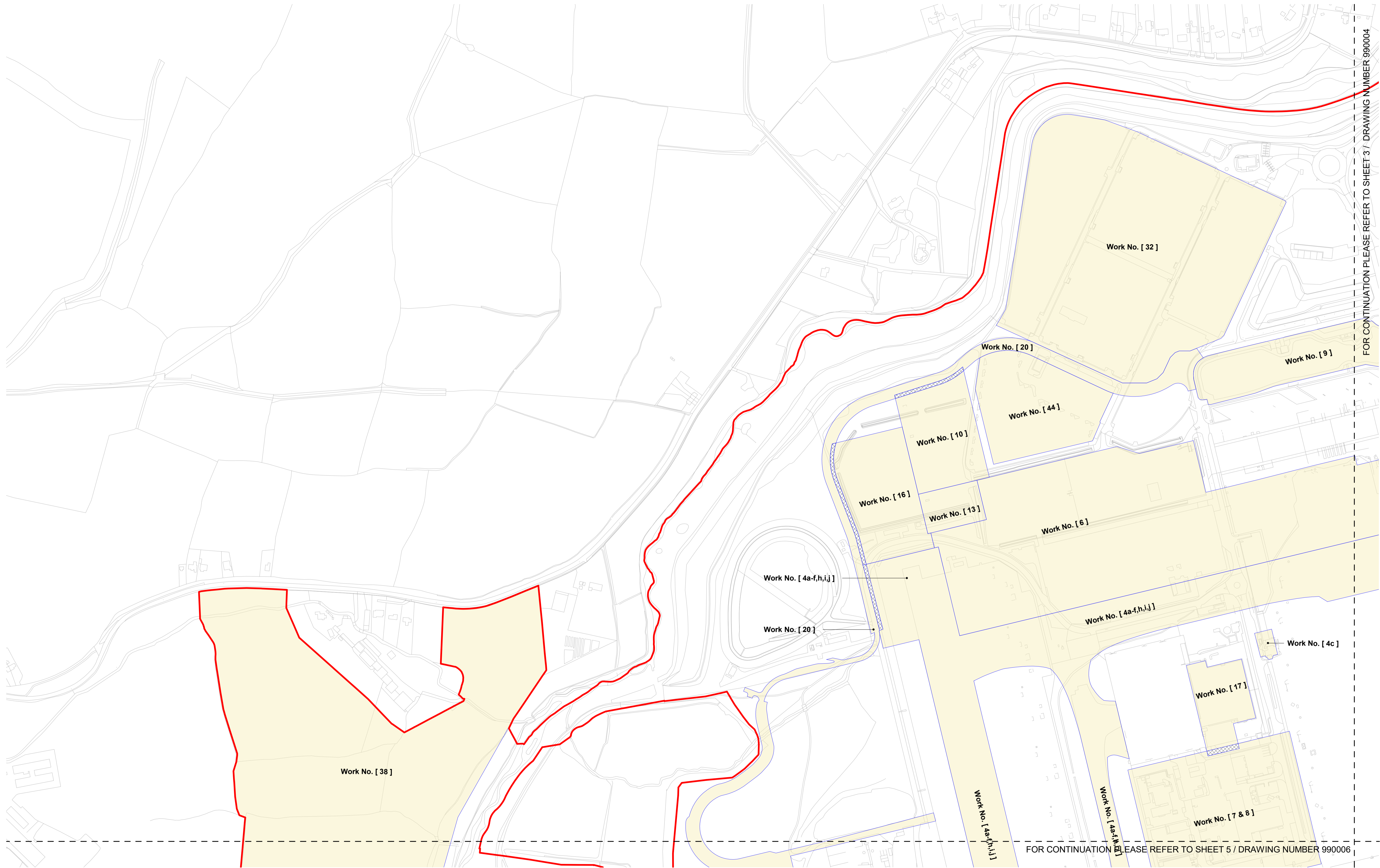
- ORDER LIMITS
- WORKS AREA LIMIT
- WORKS AREAS OVERLAPPING

This drawing may contain some Ordnance Survey Landline and Raster data.
 OS Copyright Acknowledgement.
 Reproduced by permission of Ordnance Survey on behalf of HMSO. © Crown
 Copyright and database right. Licence No. 100020071

Rev	Date	Description
P06	12.07.24	Proposed Changes 05 & Works Area Updated
P05	14.06.24	Proposed Changes 04 - Works 44
P04	15.04.24	Works labelling updated to include sub-works definition
P03	06.02.24	Proposed Changes 01
P02	14.08.23	Section 51 Advice Note
P01	01.07.23	Issue for Approval



Project name Gatwick Airport Northern Runway Project		Scale 1:7500m @ A1 1:600 3000 6000 7500M	GAL Project No. 41601
File Works Plans APFP Regulation 5(2)(j) Key Plan		Checked by ABdM	Originalator's Job No. B754 NRP
Checked Date 01.07.2023	Drawn by LH	Approved by LK	Drawn Date 01.07.2023
Approval Date 01.07.2023	Scale 1:7500m @ A1	Location-Level-Discipline-PFC-DocType-UniqueNumber 20000 - XX - A - XXX - GA - 990001	Status IFR
		Reason for Issue For Approval	Revision P06



FOR CONTINUATION PLEASE REFER TO SHEET 3 / DRAWING NUMBER 990004

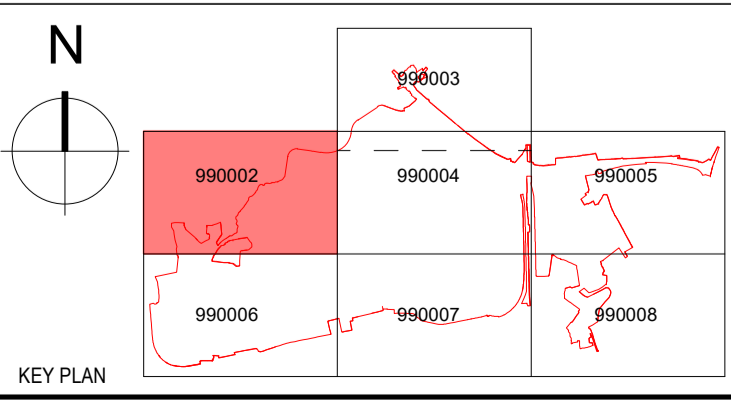
FOR CONTINUATION PLEASE REFER TO SHEET 5 / DRAWING NUMBER 990006

KEY:

- ORDER LIMITS
- WORKS AREA LIMIT
- WORKS AREAS OVERLAPPING

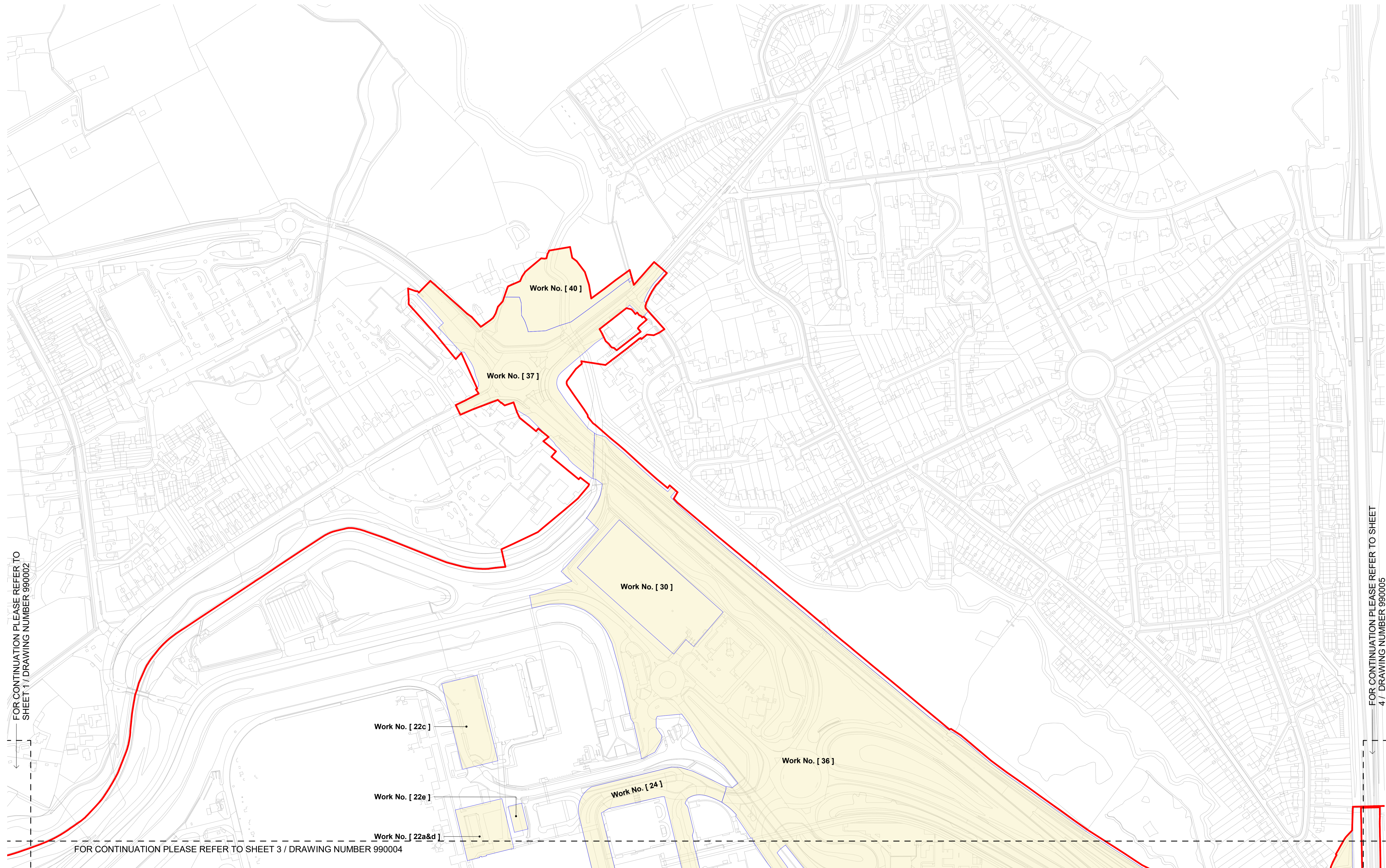
This drawing may contain some Ordnance Survey Landline and Raster data.
OS Copyright Acknowledgement.
Reproduced by permission of Ordnance Survey on behalf of HMSO. © Crown
Copyright and database right. Licence No. 100020071

Rev	Date	Description
P05	12.07.24	Works Area 7 & 8 Updated
P04	14.06.24	Proposed Changes 4 - Issued for Approval
P03	15.04.24	Works labelling updated to include sub-works definition
P02	14.08.23	Section 51 Advice Note
P01	01.07.23	Issue for Approval



Project name Gatwick Airport Northern Runway Project		GAL Project No. 41601	
File Works Plans APFP Regulation 5(2)(j) Sheet 1 of 7		Originator's Job No. B754 NRP Drawn Date 01.07.2023 Status IFR	
Checked by RL	Checked Date 01.07.2023	Drawn by VZ	Reason for Issue For Approval
Approved by LK	Approval Date 01.07.2023	Scale 1:2500m @ A1	Revision P05

Scale 1:2500m @ A1		Location-Level-Discipline-PFC-DocType-UniqueNumber 20000 - XX - A - XXX - GA - 990002	
600 3000 6000 7500M		P05	



FOR CONTINUATION PLEASE REFER TO SHEET 1 / DRAWING NUMBER 990002

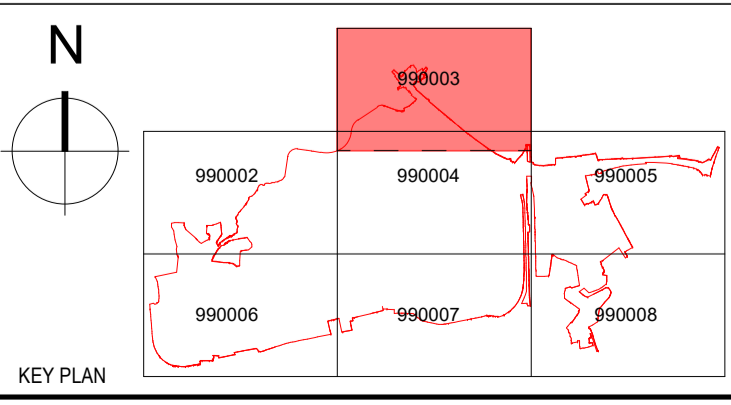
FOR CONTINUATION PLEASE REFER TO SHEET 4 / DRAWING NUMBER 990005

FOR CONTINUATION PLEASE REFER TO SHEET 3 / DRAWING NUMBER 990004

- KEY:**
- ORDER LIMITS
 - WORKS AREA LIMIT
 - WORKS AREAS OVERLAPPING

This drawing may contain some Ordnance Survey Landline and Raster data.
 OS Copyright Acknowledgement.
 Reproduced by permission of Ordnance Survey on behalf of HMSO. © Crown Copyright and database right. Licence No. 100020071

Rev	Date	Description
P04	12.07.24	Proposed Changes 05
P03	15.04.24	Works labelling updated to include sub-works definition
P02	14.08.23	Section 51 Advice Note
P01	01.07.23	Issue for Approval



Project name
 Gatwick Airport Northern Runway Project

Works Plans
 APFP Regulation 5(2)(j)
 Sheet 2 of 7

Scale 1:2500m @ A1		GAL Project No. 41601	
600 3000 6000 7500M		Originator's Job No. B754 NRP	
Checked by RL	Checked Date 01.07.2023	Drawn by VZ	Drawn Date 01.07.2023
Approved by LK	Approval Date 01.07.2023	Scale 1:2500m @ A1	Status IFR
Location-Level-Discipline-PFC-DocType-UniqueNumber 20000 - XX - A - XXX - GA - 990003		Reason for Issue For Approval	
P04		Revision	

FOR CONTINUATION PLEASE REFER TO SHEET 2 / DRAWING NUMBER 990003

Work No. [36]

Work No. [22c]

Work No. [22a]

Work No. [24]

Work No. [22a&d]

Work No. [34]

Work No. [22f]

Work No. [36]

Work No. [22c]

Work No. [34]

Work No. [22b,h&i]

Work No. [22g]

Work No. [24]

Work No. [4c]

Work No. [9]

Work No. [23c&d]

Work No. [3]

Work No. [23b]

Work No. [23b]

Work No. [29]

Work No. [23a]

Work No. [36]

Work No. [4g&j]

Work No. [5]

Work No. [4a-f,h,i,j]

Work No. [19]

Work No. [1]

Work No. [4e]

Work No. [2]




Work No. [7&8]

Work No. [4a-f,h,i,j]

FOR CONTINUATION PLEASE REFER TO SHEET 6 / DRAWING NUMBER 990007

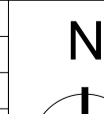
FOR CONTINUATION PLEASE REFER TO SHEET 4 / DRAWING NUMBER 990005

FOR CONTINUATION PLEASE REFER TO SHEET 1 / DRAWING NUMBER 990002

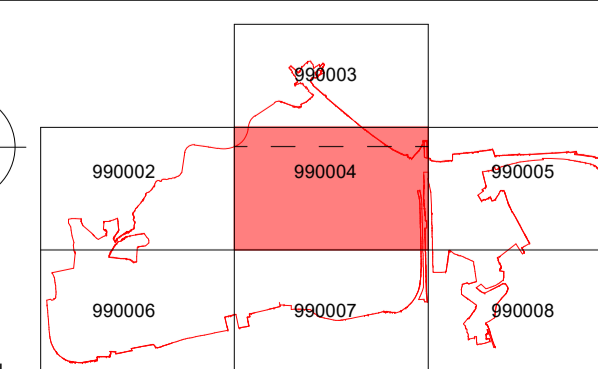
- KEY:
-  ORDER LIMITS
 -  WORKS AREA LIMIT
 -  WORKS AREAS OVERLAPPING

This drawing may contain some Ordnance Survey Landline and Raster data.
 OS Copyright Acknowledgement.
 Reproduced by permission of Ordnance Survey on behalf of HMSO. © Crown
 Copyright and database right. Licence No. 100020071

Rev	Date	Description
P04	16.04.24	Works labelling updated to include sub-works definition
P03	06.02.24	Proposed Changes 01
P02	14.08.23	Section 51 Advice Note
P01	01.07.23	Issue for Approval



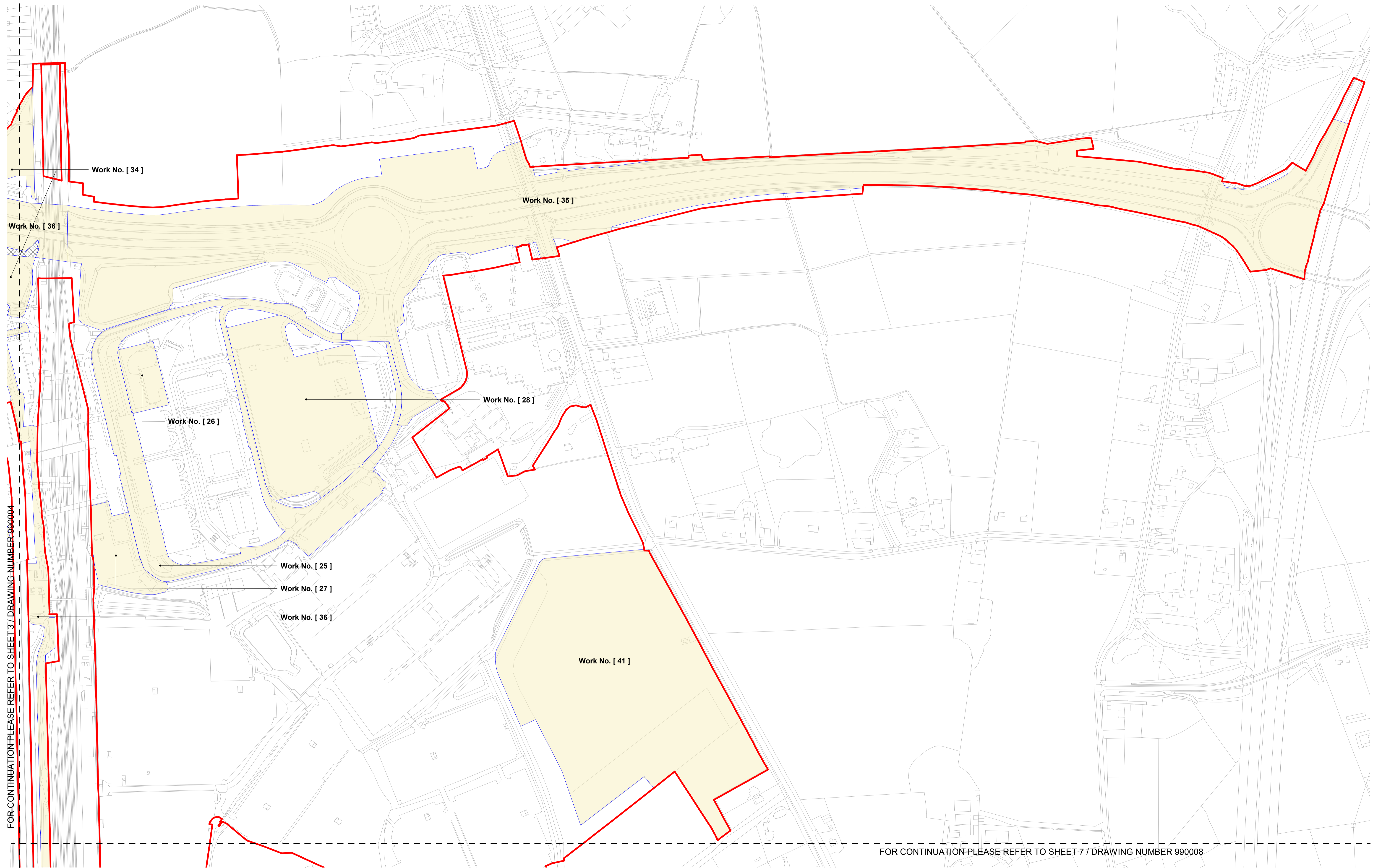
KEY PLAN



Project name
 Gatwick Airport Northern Runway Project

Works Plans
 APFP Regulation 5(2)(j)
 Sheet 3 of 7

Scale 1:2500m @ A1 600 3000 6000 7500m		GAL Project No. 41601
Checked by ABdM	Checked Date 01.07.2023	Originator's Job No. B754 NRP
Approved by LK	Approval Date 01.07.2023	Drawn Date 01.07.2023
Location-Level-Discipline-PFC-DocType-UniqueNumber 20000 - XX - A - XXX - GA - 990004	Scale 1:2500m @ A1	Status IFR
	Reason for Issue For Approval	Revision P04



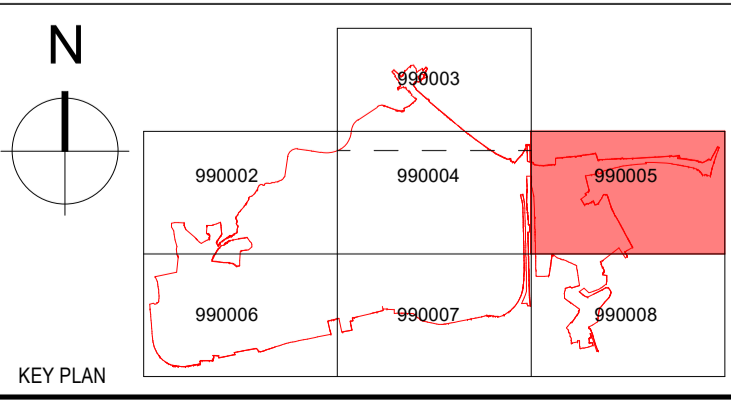
FOR CONTINUATION PLEASE REFER TO SHEET 3 / DRAWING NUMBER 9900004

FOR CONTINUATION PLEASE REFER TO SHEET 7 / DRAWING NUMBER 9900008

- KEY:**
- ORDER LIMITS
 - WORKS AREA LIMIT
 - WORKS AREAS OVERLAPPING

This drawing may contain some Ordnance Survey Landline and Raster data.
OS Copyright Acknowledgement.
Reproduced by permission of Ordnance Survey on behalf of HMSO. © Crown
Copyright and database right. Licence No. 100020071

Rev	Date	Description
P02	14.08.23	Section 51 Advice Note
P01	01.07.23	Issue for Approval

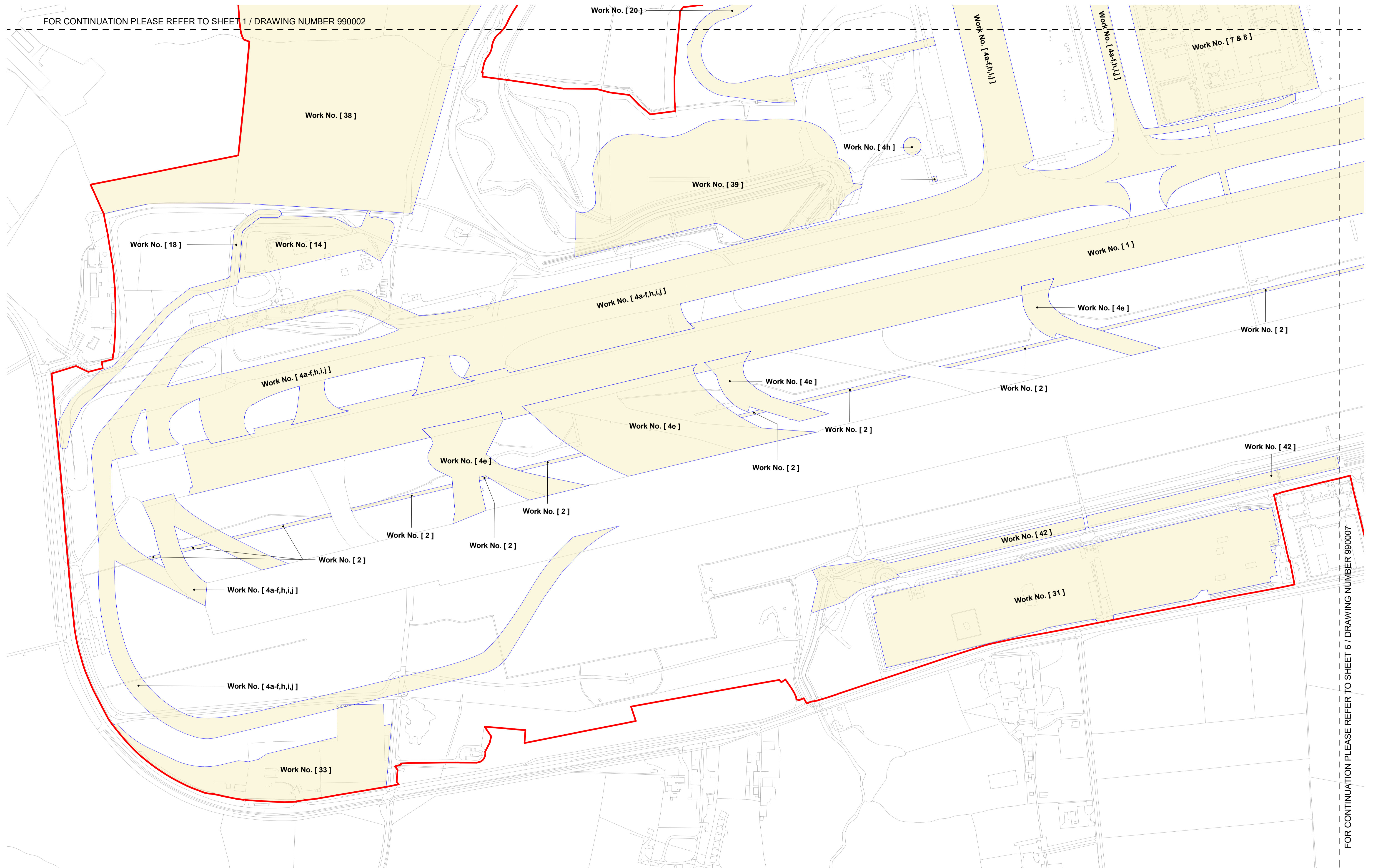


Project name
Gatwick Airport Northern Runway Project

File
Works Plans
APFP Regulation 5(2)(j)
Sheet 4 of 7

Scale 1:2500m @ A1 600 3000 6000 7500m		GAL Project No. 41601
Checked by RL	Checked Date 01.07.2023	Originator's Job No. B754 NRP
Approved by LK	Approval Date 01.07.2023	Drawn Date 01.07.2023
Location-Level-Discipline-PFC-DocType-UniqueNumber 20000 - XX - A - XXX - GA - 9900005		Status IFR
Reason for Issue For Approval		Revision P02

FOR CONTINUATION PLEASE REFER TO SHEET 1 / DRAWING NUMBER 990002

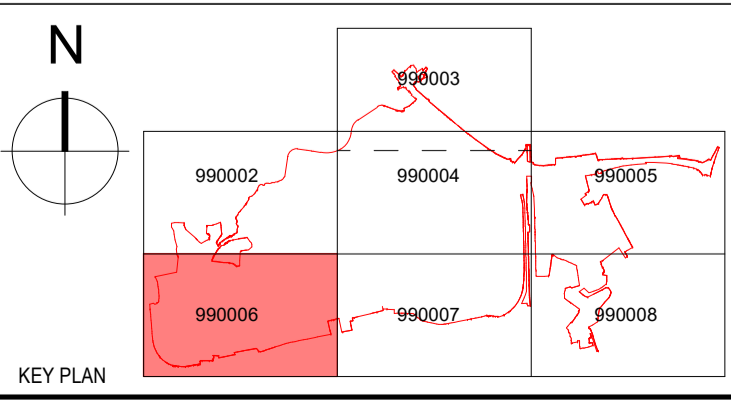


FOR CONTINUATION PLEASE REFER TO SHEET 6 / DRAWING NUMBER 990007

- KEY:**
- ORDER LIMITS
 - WORKS AREA LIMIT
 - WORKS AREAS OVERLAPPING

This drawing may contain some Ordnance Survey Landline and Raster data.
 OS Copyright Acknowledgement.
 Reproduced by permission of Ordnance Survey on behalf of HMSO. © Crown
 Copyright and database right. Licence No. 100020071

Rev	Date	Description
P04	12.07.24	Works Area Updated
P03	15.04.24	Works labelling updated to include sub-works definition
P02	14.08.23	Section 51 Advice Note
P01	01.07.23	Issue for Approval

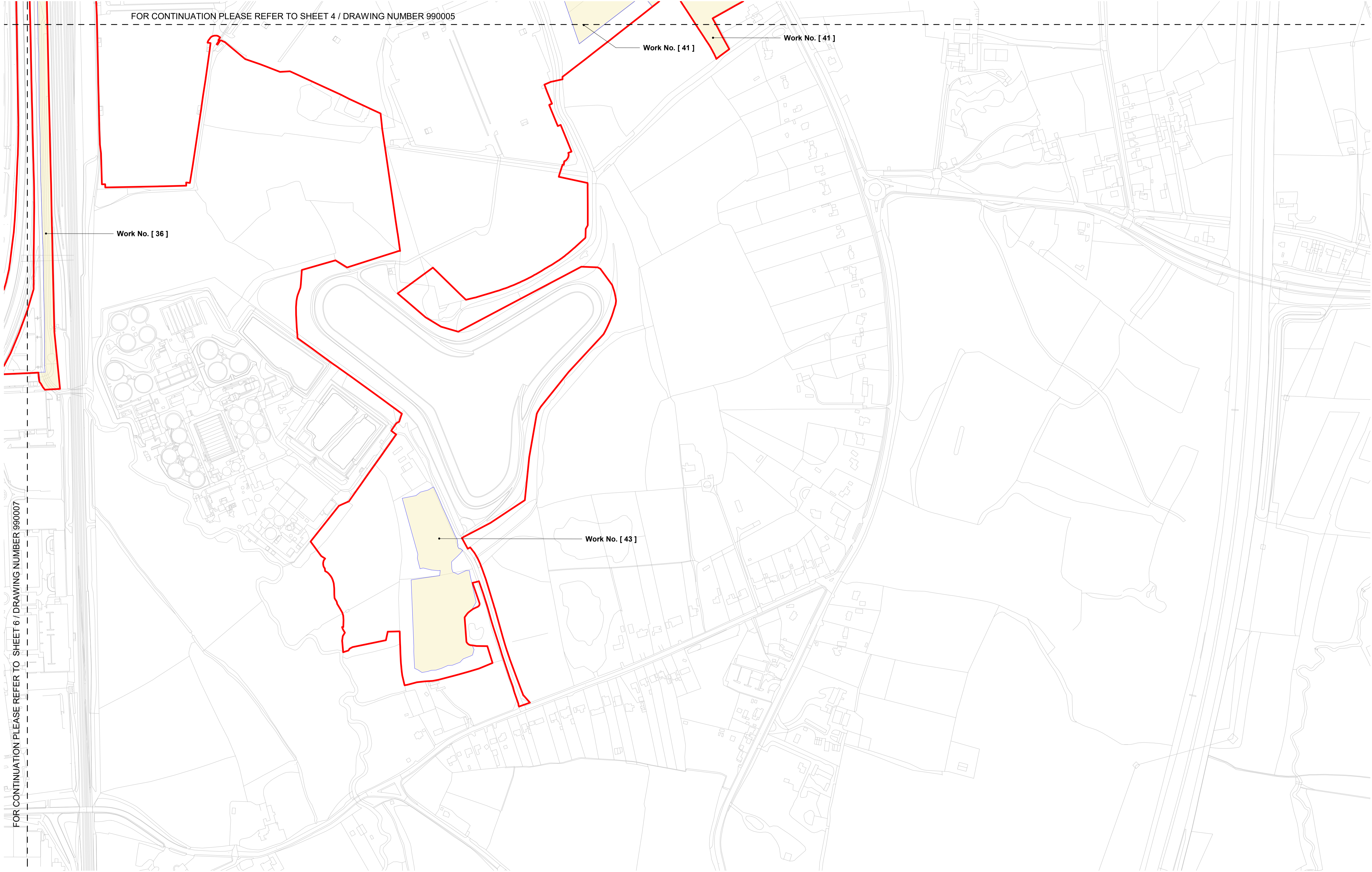


Project name
 Gatwick Airport Northern Runway Project

Works Plans
 APFP Regulation 5(2)(j)
 Sheet 5 of 7

Scale 1:2500m @ A1 600 3000 6000 7500m		GAL Project No. 41601	
Checked by RL	Checked Date 01.07.2023	Drawn by VZ	Originator's Job No. B754 NRP
Approved by LK	Approval Date 01.07.2023	Scale 1:2500m @ A1	Drawn Date 01.07.2023
Location-Level-Discipline-PFC-DocctType-UniqueNumber 20000 - XX - A - XXX - GA - 990006		Reason for Issue For Approval	Status IFR
		Revision P04	

FOR CONTINUATION PLEASE REFER TO SHEET 4 / DRAWING NUMBER 990005



Work No. [36]

Work No. [41]

Work No. [41]

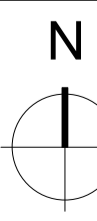
Work No. [43]

FOR CONTINUATION PLEASE REFER TO SHEET 6 / DRAWING NUMBER 990007

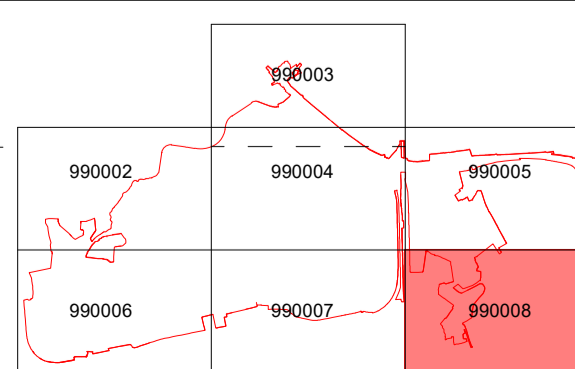
- KEY:**
- ORDER LIMITS
 - WORKS AREA LIMIT
 - WORKS AREAS OVERLAPPING

This drawing may contain some Ordnance Survey Landline and Raster data.
 OS Copyright Acknowledgement.
 Reproduced by permission of Ordnance Survey on behalf of HMSO. © Crown
 Copyright and database right. Licence No. 100020071

Rev	Date	Description
P04	15.04.24	Proposed Changes 02
P03	06.02.24	Proposed Changes 01
P02	14.08.23	Section 51 Advice Note
P01	01.07.23	Issue for Approval



KEY PLAN



Project name
 Gatwick Airport Northern Runway Project

File
 Works Plans
 APFP Regulation 5(2)(j)
 Sheet 7 of 7

Scale 1:2500m @ A1		GAL Project No. 41601	
600 3000 6000 7500m		Originator's Job No. B754 NRP	
Checked by ABdM	Checked Date 01.07.2023	Drawn by LH	Status IFR
Approved by LK	Approval Date 01.07.2023	Scale 1:2500m @ A1	Reason for Issue For Approval
Location-Level-Discipline-PFC-DocType-UniqueNumber 20000 - XX - A - XXX - GA - 990008			Revision P04